HAITI 1:50,000

LA CHAPELLE

EDITION **2–DMA** SERIES **E732** SHEET **5772 IV**



LEGEND

In developed areas, only through roads are classified
Dans les zones d'agglomèrations les grandes routes seulements sonet classifièes

ROADS		**ROUTES**
All weather, hard surface, two or more lanes wide	3 LANES / 3 VOIES	Surface dure, deux voies ou plus, voiturable en tout temps
All weather, loose or light surface, two or more lanes wide	3 LANES / 3 VOIES	Gravier nivelé ou terre, deux voies ou plus, voiturable en tout temps
All weather, hard surface, one lane wide		Surface dure, une voie, voiturable en tout temps
All weather, loose or light surface, one lane wide		Gravier nivelé ou terre, une voie, voiturable en tout temps
Fair or dry weather, loose surface		Route de terre, voiturable en temps sec
Cart track (jeepable)		Sentier important (voiturable en "jeep")
Footpath, trail		Piste ou sentier
RAILROADS		**VOIES FERRÉES**
Normal gauge, single track	1.067 M	Voie normale, une voie
Normal gauge, double track	1.067 M	Voie normale, deux voies
Narrow gauge, single track	0.75 M	Voie étroite, une voie
Narrow gauge, double track	0.75 M	Voie étroite, deux voies
International boundary		Frontière internationale
Built-up area		Centre urbain
Church; School; Located object		Église; École; Objet localisé
Horizontal control point; Bench mark, monumented	△ BM×792	Point de contrôle horizontal; Repère de nivellement
Spot elevation in meters: Checked; Unchecked	×168 ×168	Élévation d'un point en mètres: Vérifié; Non-vérifié
Mine: Open pit; Horizontal shaft		Mine ouverte ou carrière; Mine souterraine
Woods or brushwood; Plantation	None	Bois ou broussailles; Plantation
Scrub ; Scattered trees		Broussailles ; Arbres dispersés
Cultivated land		Terre cultivé
Salt evaporators		Saline
Intermittent pond or lake		Lac ou étang intermittent
Land subject to inundation		Terrain sujet à inondation
Canal, aqueduct		Canal, aqueduc
Area name	ROGER MASSEAU	Nom de aire
Intermittent river		Rivière intermittente
Falls	Chute	Chute
Rapids	Rapides	Rapides
Dam		Barrage
Wharf		Wharf, jetée
Revetment		Digue
Sunken rocks, dangerous to navigation		Rocher sous-marin, dangereux pour la navigation
Rocks awash at low tide, dangerous to navigation		Rocher émergeant à marée basse, dangereux pour la navigation
Submerged reef; Reef		Récif submergé; Récif
Foreshore flats		Plage plate
Wreck: Exposed; Sunken, dangerous to navigation		Épave exposée; Épave cachée, dangereux pour la navigation

GLOSSARY
GLOSSAIRE

Chaîne	mountain range
Cimetière, Cim.	cemetery
Département	first-order administrative division
Grande, Gde	great
Marché	market place
Montagne	mountain
Morne	hill, mountain, ridge
Ravine	intermittent stream, stream
Rivière	intermittent stream, stream
Ruine(s)	ruin(s)

BOUNDARIES

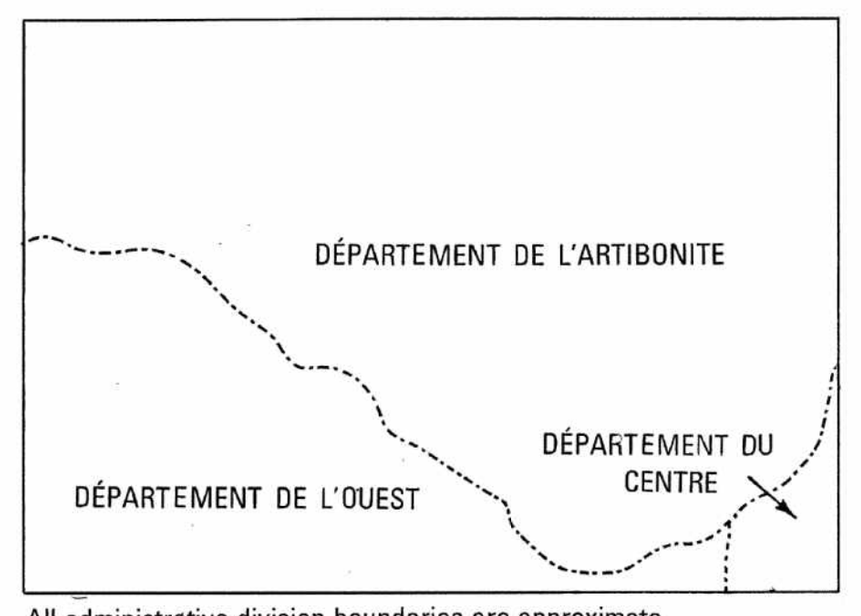

All administrative division boundaries are approximate.

CONVERSION GRAPH

(1 meter = 3.28 feet)



ADJOINING SHEETS

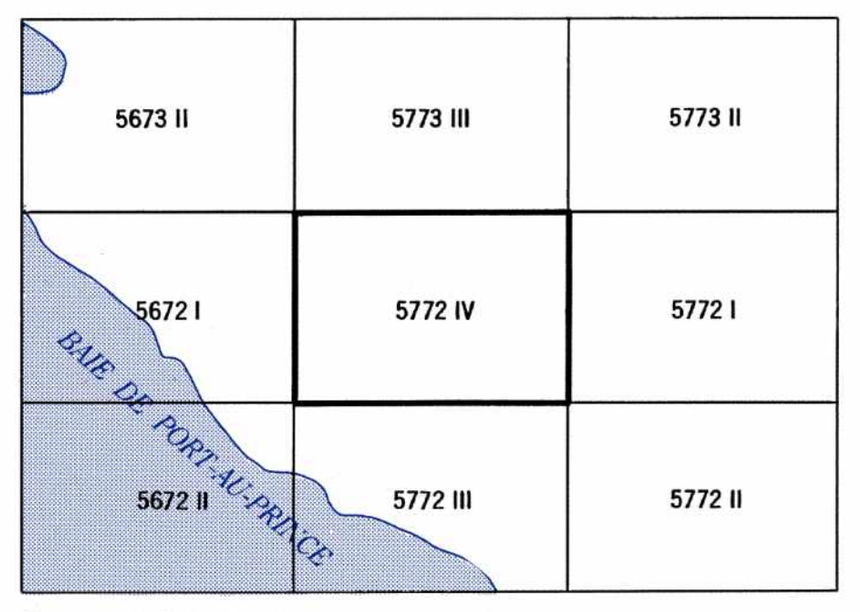

Sheet 5772 IV falls within NE 18-8, 1501, 1:250,000.

ELEVATION GUIDE

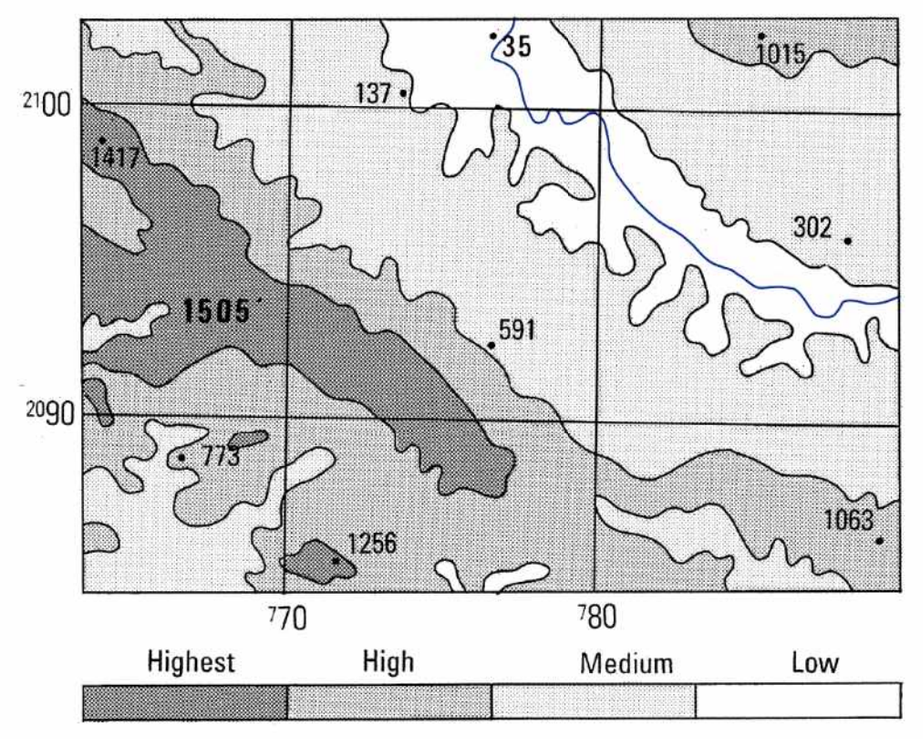

THIS MAP IS RED-LIGHT READABLE

Prepared and published by the Defense Mapping Agency
Hydrographic/Topographic Center, Washington, D.C.

REVISED IN 1989 FROM BEST AVAILABLE SOURCES

NOTES

A LANE ON THIS MAP IS CONSIDERED TO BE 2.5 METERS (8 FEET) WIDE.
NOT ALL TELEPHONE AND ELECTRIC SERVICE LINES ARE SHOWN.

Scale—Échelle 1:50,000

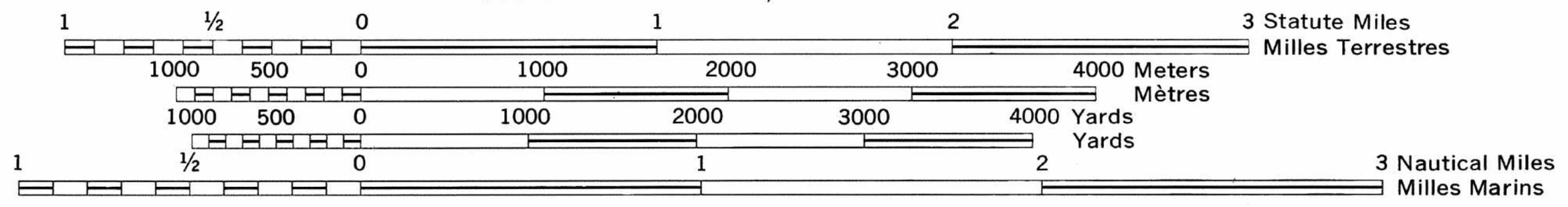

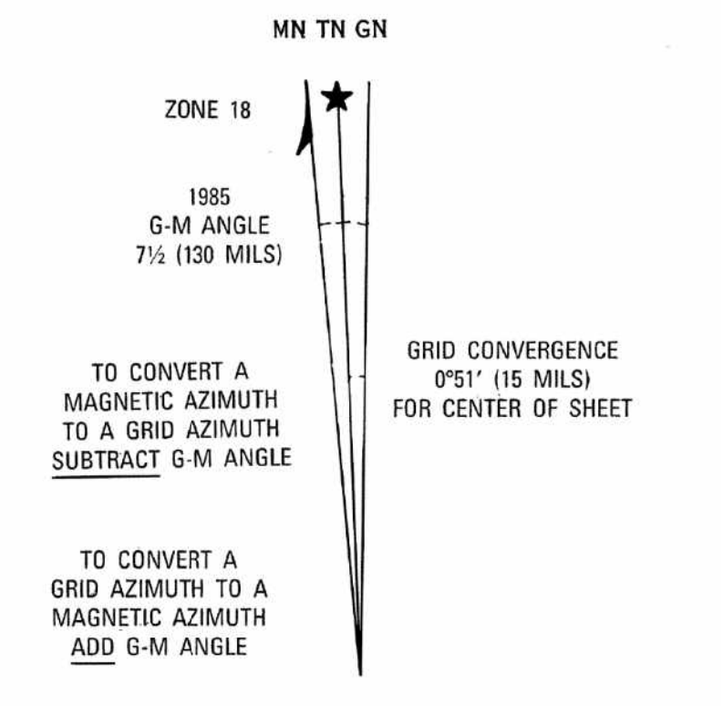

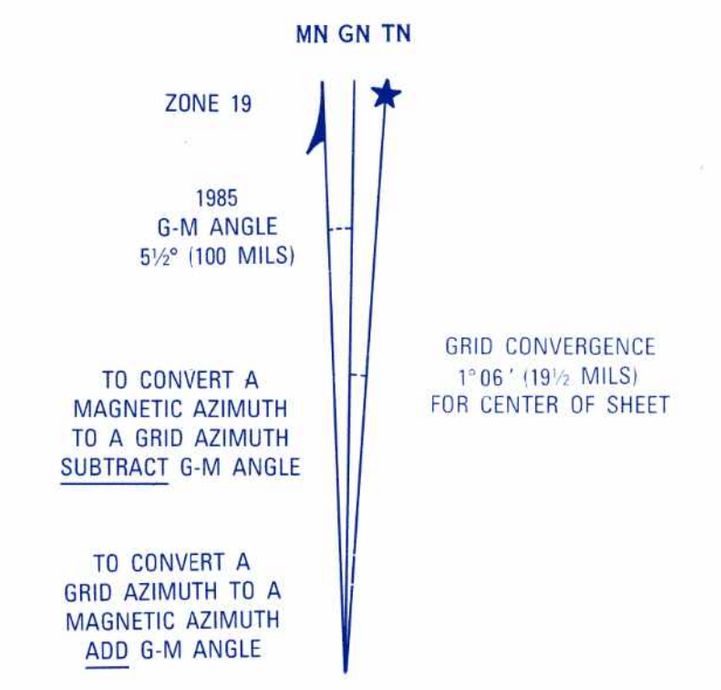

SLOPE GUIDE

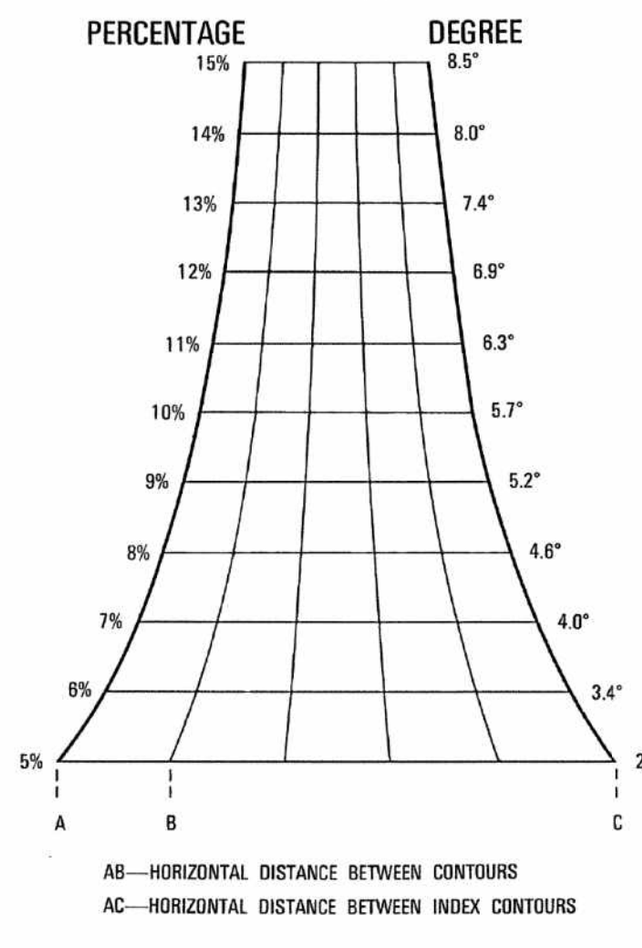

AB—HORIZONTAL DISTANCE BETWEEN CONTOURS
AC—HORIZONTAL DISTANCE BETWEEN INDEX CONTOURS

CONTOUR INTERVAL 20 METERS

ELLIPSOID	CLARKE 1866
GRID	1,000 METER UTM ZONE 18 (BLACK NUMBERED LINES)
	1,000 METER UTM ZONE 19 (BLUE NUMBERED TICKS)
	1,000 METER LAMBERT GRID (RED BROWN NUMBERED TICKS)
PROJECTION	TRANSVERSE MERCATOR
VERTICAL DATUM	MEAN SEA LEVEL
HORIZONTAL DATUM	NORTH AMERICAN 1927
PRINTED BY	DMAAC 8 94

Reprinted by NGA 03-04

ELEVATIONS IN METERS

USERS SHOULD REFER CORRECTIONS, ADDITIONS, AND COMMENTS TO THE NGA OPERATIONAL HELP DESK: 1-800-455-0899; COMMERCIAL 314-263-4864; DSN 693-4864 OR WRITE TO: DIRECTOR, NATIONAL GEOSPATIAL-INTELLIGENCE AGENCY, ATTN.: ES, MAIL STOP L-88, 4600 SANGAMORE ROAD, BETHESDA, MD 20816-5003.

SAMPLE 1,000 METER GRID SQUARE

46 / × Sample point / 45 / 12 13

100,000 M. SQUARE IDENTIFICATION

YS / YR 2100

GRID ZONE DESIGNATION

18Q

100 METER REFERENCE

1. Read large numbers labeling the VERTICAL grid line left of point and estimate tenths (100 meters) from grid line to point. 12 3
2. Read large numbers labeling the HORIZONTAL grid line below point and estimate tenths (100 meters) from grid line to point. 45 6

Example: 123456

WHEN REPORTING ACROSS A 100,000 METER LINE, PREFIX THE 100,000 METER SQUARE IDENTIFICATION IN WHICH THE POINT LIES.

Example: YR123456

WHEN REPORTING ACROSS THE GRID ZONE DESIGNATION AREA, PREFIX THE GRID ZONE DESIGNATION.

Example: 18QYR123456

LA CHAPELLE, HAITI 5772 IV E732 EDITION 2–DMA

NSN 7643014017429
NGA Ref No. E732X57724

ED. NO. 002