HAITI 1:50,000

DUVALIERVILLE

EDITION **3–DMA** SERIES **E732** SHEET **5772 III**



Scale—Échelle 1:50,000

1 ½ 0 1 2	3 Statute Miles	Milles Terrestres
1000 500 0 1000 2000 3000	4000 Meters	Mètres
1000 500 0 1000 2000 3000	4000 Yards	Yards
1 ½ 0 1 2	3 Nautical Miles	Milles Marins

Prepared and published by the Defense Mapping Agency
Hydrographic/Topographic Center, Washington, D.C.

REVISED IN 1989 FROM BEST AVAILABLE SOURCES

LEGEND

In developed areas, only through roads are classified
Dans les zones d'agglomèrations les grandes routes seulement sont classifiées

ROADS		ROUTES
All weather, hard surface, two or more lanes wide	3 LANES / 3 VOIES	Surface dure, deux voies ou plus, voiturable en tout temps
All weather, loose or light surface, two or more lanes wide	3 LANES / 3 VOIES	Gravier nivelé ou terre, deux voies ou plus, voiturable en tout temps
All weather, hard surface, one lane wide		Surface dure, une voie, voiturable en tout temps
All weather, loose or light surface, one lane wide		Gravier nivelé ou terre, une voie, voiturable en tout temps
Fair or dry weather, loose surface		Route de terre, voiturable en temps sec
Cart track (jeepable)		Sentier important (voiturable en "jeep")
Footpath, trail		Piste ou sentier
RAILROADS		**VOIES FERRÉES**
Normal gauge, single track	1.067 M	Voie normale, une voie
Normal gauge, double track	1.067 M	Voie normale, deux voies
Narrow gauge, single track	0.75 M	Voie étroite, une voie
Narrow gauge, double track	0.75 M	Voie étroite, deux voies
International boundary		Frontière internationale
Route marker: National	100	Numéro de route: National
Church; School; Located object		Église; École; Objet localisé
Horizontal control point; Bench mark, monumented	BM × 792	Point de contrôle horizontal; Repère de nivellement
Spot elevation in meters:	×168	Élévation d'un point en mètres:
Mine: Open pit; Fence		Mine ouverte ou carrière; Clôture
Cultivated land		Terre cultivé
Woodland		Zone boisée
Mangrove		Manglier
Scattered trees		Arbres dispersés
Scrub		Broussailles
Land subject to inundation		Terrain sujet à inondation
Canal, aqueduct		Canal, aqueduc
Area name	PLAINE MICHAUD	Nom de aire
Depth curve in meters	10	Courbes bathymétrique en mètres
Intermittent river		Rivière intermittente
Falls	Chute	Chute
Rapids	Rapides	Rapides
Dam		Barrage
Wharf		Wharf, jetée
Revetment		Digue
Sunken rocks, dangerous to navigation		Rocher sous-marin, dangereux pour la navigation
Rocks awash at low tide, dangerous to navigation		Rocher émergeant à marée basse, dangereux pour la navigation
Submerged reef; Reef		Récif submergé; Récif
Foreshore flats	Boue	Plage plate
Wreck: Exposed; Sunken, dangerous to navigation		Épave exposée; Épave cachée, dangereux pour la navigation

GLOSSARY

Antenne	antenna
Baie	bay
Chaîne	mountains
Cheminées	chimneys
Cim, Cimetiere	cemetery
Ciment	cement
Distillerie	distillery
Île	island
Marché	market place
Minoterie	flour mill
Morne	hill, mountain
Moulin	mill
Pipe-line	pipeline
Plaine	plain
Platon	mountain
Pointe	point
Ravine	intermittent stream
Réservoir, Réservoirs	tank, tanks
Revière	stream
Ruines	ruins
Sources	springs
Terrain de sports	athletic field
Usine	mill, factory
Voie ferrée déposée	dismantled railroad

BOUNDARIES

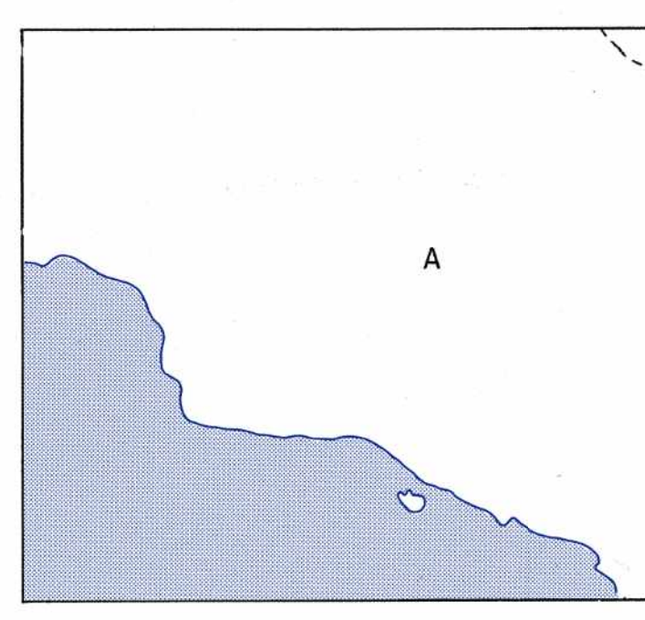

A. Département de L' Ouest
B. Departement du Centre

All administrative division boundaries are approximate

CONVERSION GRAPH

(1 meter = 3.28 feet)



ADJOINING SHEETS

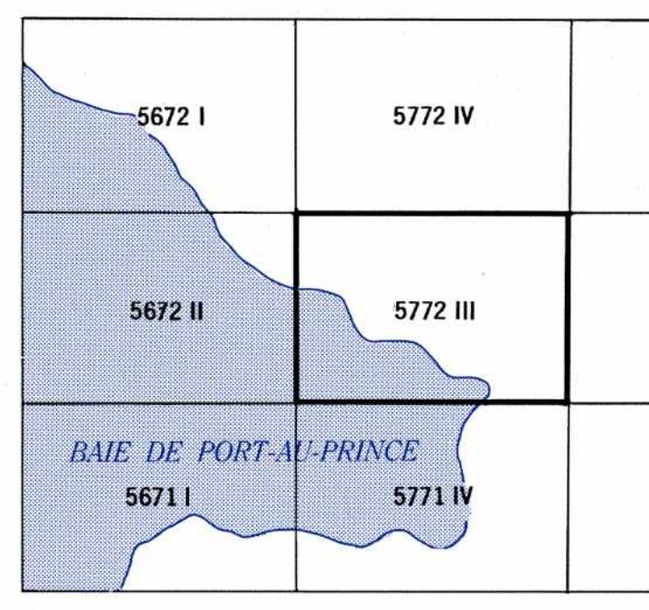

Sheet 5772 III falls within NE 18-8, 1501, 1:250,000.

ELEVATION GUIDE

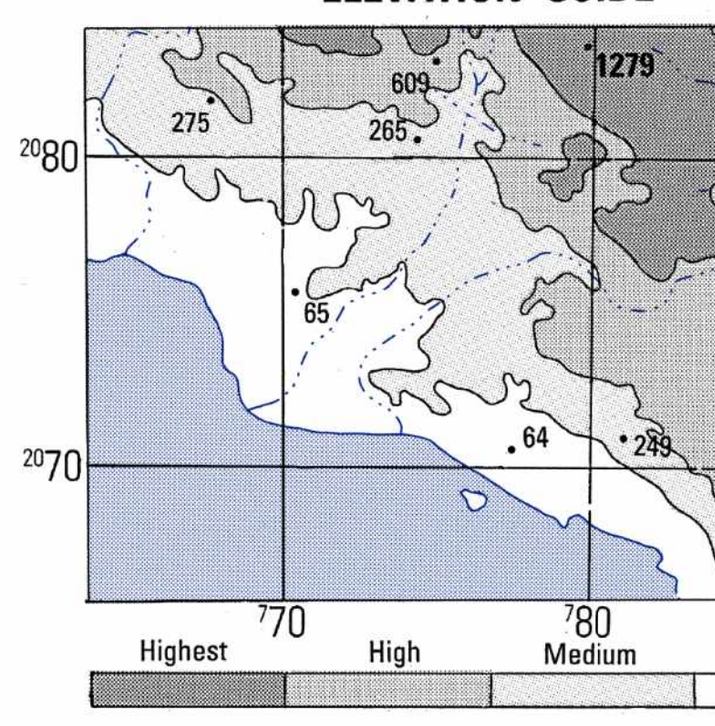

SAMPLE 1,000 METER GRID SQUARE	100 METER REFERENCE
Sample point; 46; 45; 12; 13	1. Read large numbers labeling the VERTICAL grid line left of point and estimate tenths (100 meters) from grid line to point. 12 3 2. Read large numbers labeling the HORIZONTAL grid line below point and estimate tenths (100 meters) from grid line to point. 45 6 Example: 123456
100,000 M. SQUARE IDENTIFICATION YR	WHEN REPORTING ACROSS A 100,000 METER LINE, PREFIX THE 100,000 METER SQUARE IDENTIFICATION IN WHICH THE POINT LIES. Example: YR123456
GRID ZONE DESIGNATION 18Q	WHEN REPORTING ACROSS THE GRID ZONE DESIGNATION AREA, PREFIX THE GRID ZONE DESIGNATION. Example: 18QYR123456

NOTES

À LANE ON THIS MAP IS CONSIDERED TO BE 2.5 METERS (8 FEET) WIDE.
NOT ALL TELEPHONE AND ELECTRIC SERVICE LINES ARE SHOWN.

THIS MAP IS RED-LIGHT READABLE

CONTOUR INTERVAL 20 METERS

SUPPLEMENTARY CONTOURS 10 METERS

ELLIPSOID	CLARK 1866
GRID	1,000 METER UTM ZONE 18 (BLACK NUMBERED LINES) 1,000 METER UTM ZONE 19 (BLUE NUMBERED TICKS) 1,000 METER LAMBERT GRID (RED BROWN NUMBERED TICKS)
PROJECTION	TRANSVERSE MERCATOR
VERTICAL DATUM	MEAN SEA LEVEL
HORIZONTAL DATUM	NORTH AMERICAN 1927
HYDROGRAPHIC DATUM	MEAN LOW WATER
PRINTED BY	DMACSC 2-95

Reprinted by NGA 03-04

ELEVATIONS IN METERS

SLOPE GUIDE

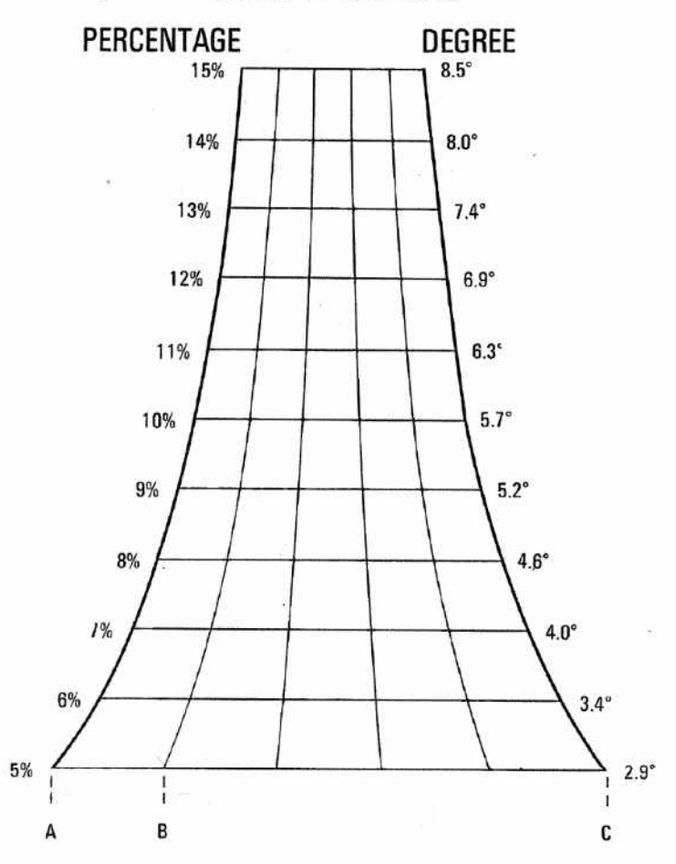

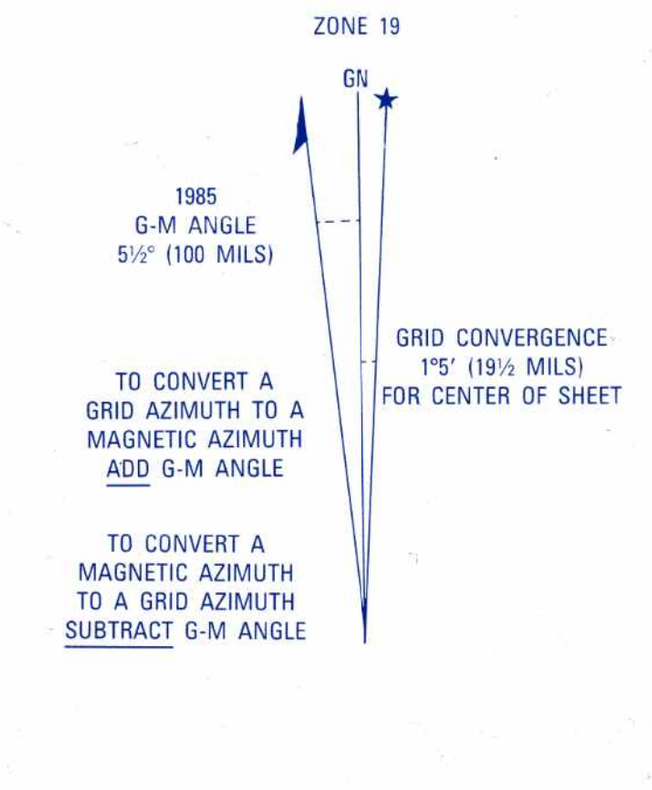

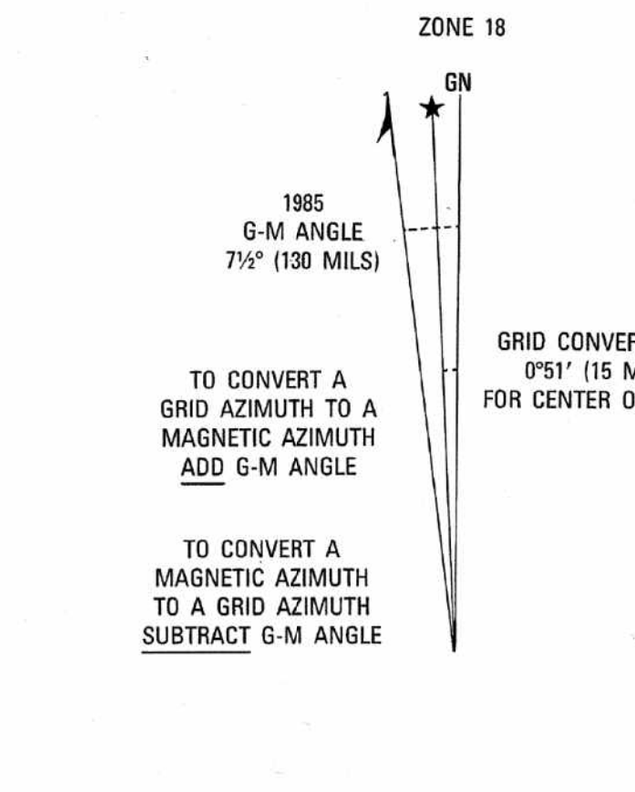

USERS SHOULD REFER CORRECTIONS, ADDITIONS, AND COMMENTS TO THE NGA OPERATIONAL HELP DESK: 1-800-455-0899; COMMERCIAL 314-263-4864; DSN 693-4864 OR WRITE TO: DIRECTOR, NATIONAL GEOSPATIAL-INTELLIGENCE AGENCY, ATTN.: ES, MAIL STOP L-88, 4600 SANGAMORE ROAD, BETHESDA, MD 20816-5003.

NSN 7643014017428
NGA Ref No. E732X57723
ED. NO. 003