HAITI 1:50,000

TERRE NEUVE

EDITION 3-DMA

SHEET 5674 IV
SERIES E732



Prepared and published by the Defense Mapping Agency
Aerospace Center, St. Louis, Missouri.

MAP INFORMATION AS OF 1990
LIMITED REVISIONS AS OF 1994

Reprinted by NGA 02-05

Prepared by the Army Map Service (SX), Corps of Engineers, U.S. Army, Washington, D.C. Copied in 1962 from Haiti, 1:50,000, AMS, Sheet 5674 IV, 1958. Original map compiled by photogrammetric methods by Engineers of the Geodetic Service and the Haitian Army under the supervision of the Department of Public Works and with the collaboration of the United States Army Inter American Geodetic Survey. Aerial photography 1956. This map complies with the national standard map accuracy requirements. Marginal data revised 1962.

LEGEND

ROADS
- All weather, hard surface, two or more lanes wide
- All weather, loose or light surface, two or more lanes wide
- All weather, hard surface, one lane wide
- All weather, loose or light surface, one lane wide
- Fair or dry weather, loose surface
- Important trail (practicable for jeeps); Track or trail
- Route markers: National; Departmental (40) (369)

RAILROADS
- Narrow gauge, single track (gauge in meters)
- Narrow gauge, double or multiple track (gauge in meters)
- International boundary
- Built-up area
- Church; School; Located object
- Horizontal control point; Bench mark, monumented — BM ×792
- Spot elevations in meters: Checked; Unchecked — ×168 ×168
- Mines: Open pit; Horizontal shaft
- Woods or brushwood; Plantation
- Swamp; Rice
- Area name — NAN GALGAL
- Mangrove
- Salt evaporator
- Intermittent lake
- Land subject to inundation
- Canal, aqueduct, conduit
- Intermittent stream
- Falls
- Rapids
- Dam
- Pier, jetty
- Seawall
- Sunken rocks
- Rock awash
- Submerged reef; Reef
- Foreshore flat
- Exposed wreck; Sunken wreck

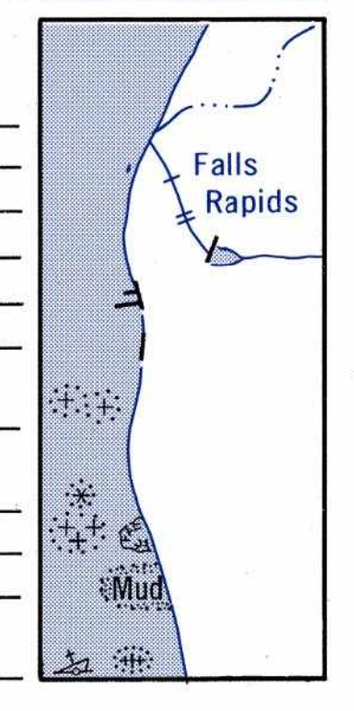

REVISIONS IN PURPLE
LEGEND
- All weather hard surface road
- All weather loose surface road
- Fair / dry weather road, track, street
- Salt evaporator
- Spot elevation: Highest . 1050
- Route marker: Secondary (113)

Scale 1:50,000



ELEVATIONS IN METERS

CONTOUR INTERVAL 20 METERS
WITH SUPPLEMENTARY CONTOUR AT 10 METER INTERVALS
VERTICAL DATUM: MEAN SEA LEVEL

TRANSVERSE MERCATOR PROJECTION
HORIZONTAL DATUM: 1927 NORTH AMERICAN DATUM

BLACK NUMBERED LINES INDICATE THE 1,000 METER UNIVERSAL TRANSVERSE MERCATOR GRID, ZONE 18, CLARKE 1866 SPHEROID

THE LAST THREE DIGITS OF THE GRID NUMBERS ARE OMITTED

PURPLE NUMBERED TICKS INDICATE THE 1,000 METER UNIVERSAL TRANSVERSE MERCATOR GRID ZONE 18, GEODETIC REFERENCE SYSTEM 1980 ELLIPSOID

THE NORTH AMERICAN DATUM 1983 (NAD 83) AND THE WORLD GEODETIC SYSTEM 1984 (WGS 84) ARE POSITIONALLY EQUIVALENT.

COORDINATE CONVERSION: NAD 27 TO NAD 83/WGS 84
Grid: ADD 35m E., Add 198m N.
Geographic: Subtract 1.3″ Long., Add 2.2″ Lat.

© COPYRIGHT 1994 BY THE UNITED STATES GOVERNMENT.
NO COPYRIGHT CLAIMED UNDER TITLE 17 U.S.C.

USERS SHOULD REFER CORRECTIONS, ADDITIONS, AND COMMENTS TO THE NGA OPERATIONAL HELP DESK: 1-800-455-0899; COMMERCIAL 314-263-4864; DSN 693-4864; OR WRITE TO: DIRECTOR, NATIONAL GEOSPATIAL-INTELLIGENCE AGENCY, ATTN.: ES, MAIL STOP L-88, 4600 SANGAMORE ROAD, BETHESDA, MD 20816-5003.

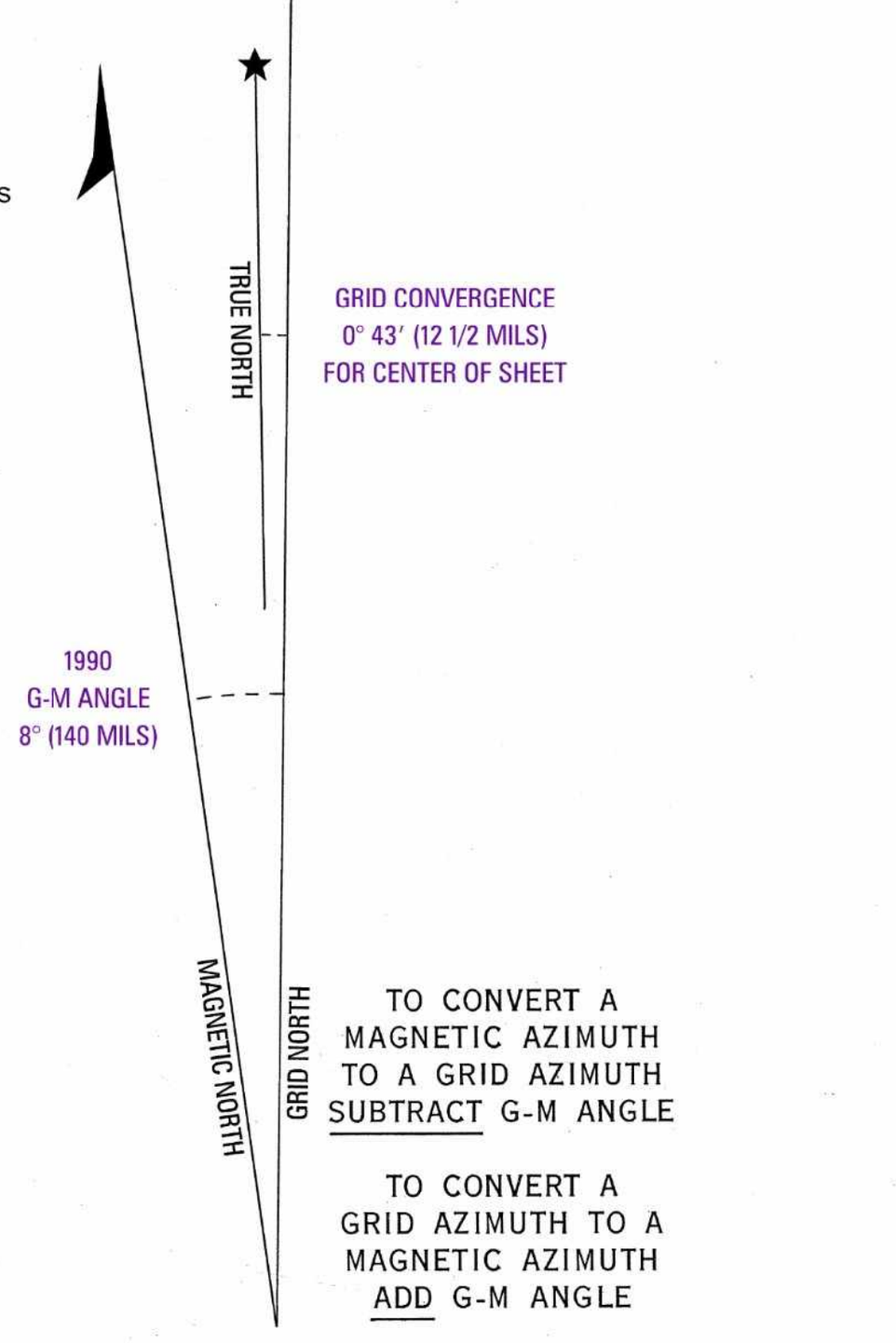

TO CONVERT A MAGNETIC AZIMUTH TO A GRID AZIMUTH SUBTRACT G-M ANGLE

TO CONVERT A GRID AZIMUTH TO A MAGNETIC AZIMUTH ADD G-M ANGLE

GRID ZONE DESIGNATION: 18Q	TO GIVE A STANDARD REFERENCE ON THIS SHEET TO NEAREST 100 METERS
100,000 M. SQUARE IDENTIFICATION: YS / YG	SAMPLE POINT: CARREFOUR FIGUIER
	1. Read letters identifying 100,000 meter square in which the point lies: YS
	2. Locate first VERTICAL grid line to LEFT of point and read LARGE figures labeling the line either in the top or bottom margin, or on the line itself: 21; Estimate tenths from grid line to point: 4
	3. Locate first HORIZONTAL grid line BELOW point and read LARGE figures labeling the line either in the left or right margin, or on the line itself: 68; Estimate tenths from grid line to point: 2
IGNORE the SMALLER figures of any grid number; these are for finding the full coordinates. Use ONLY the LARGER figures of the grid number; example: 2158000	SAMPLE REFERENCE: YS214682
	If reporting beyond 9°N-S or 18°E-W, prefix Grid Zone Designation, as: 18QYS214682

DMA IS UPDATING THE MILITARY GRID REFERENCE SYSTEM.
THE 1,000 METER SQUARE IDENTIFIERS ARE CHANGING.
UNTIL ALL ADJACENT AND OVERLAPPING SHEETS ARE CONVERTED,
THE NEW 100,000 METER SQUARE IDENTIFIERS ARE DEPICTED IN
PURPLE AND THE OLD IN BLACK.

CONVERSION GRAPH
(1 meter = 3.28 feet)

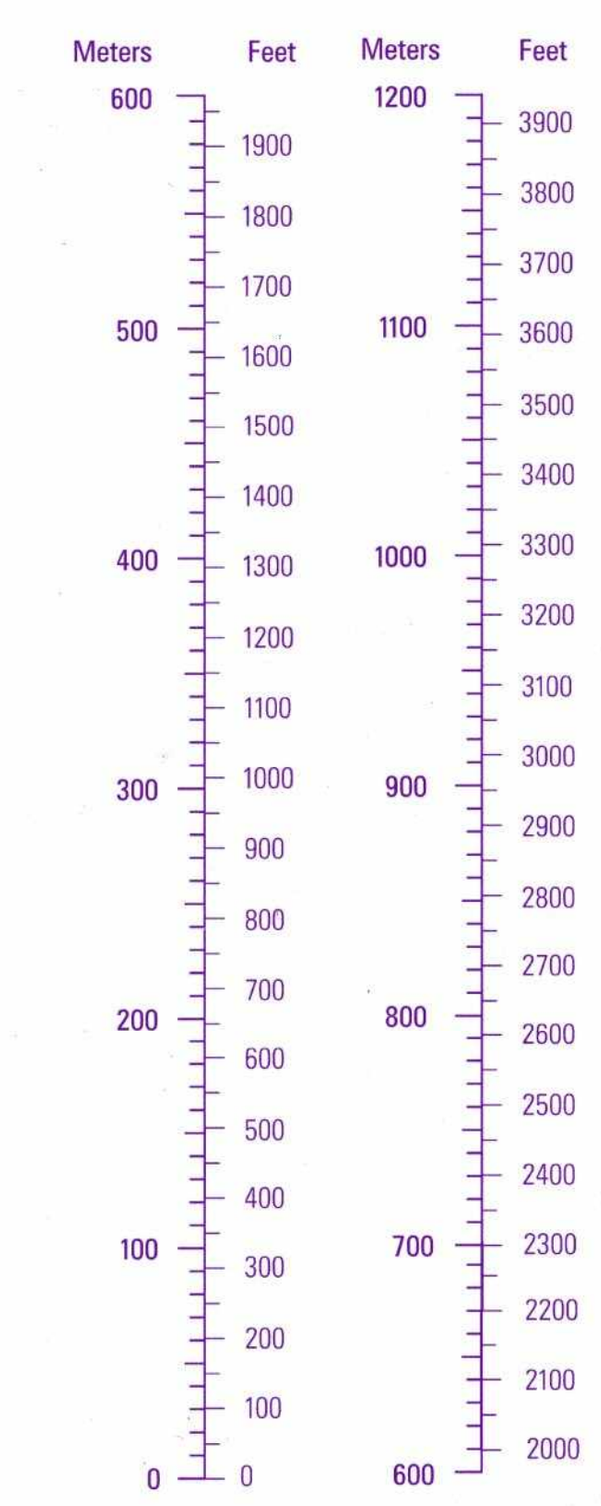

SLOPE GUIDE

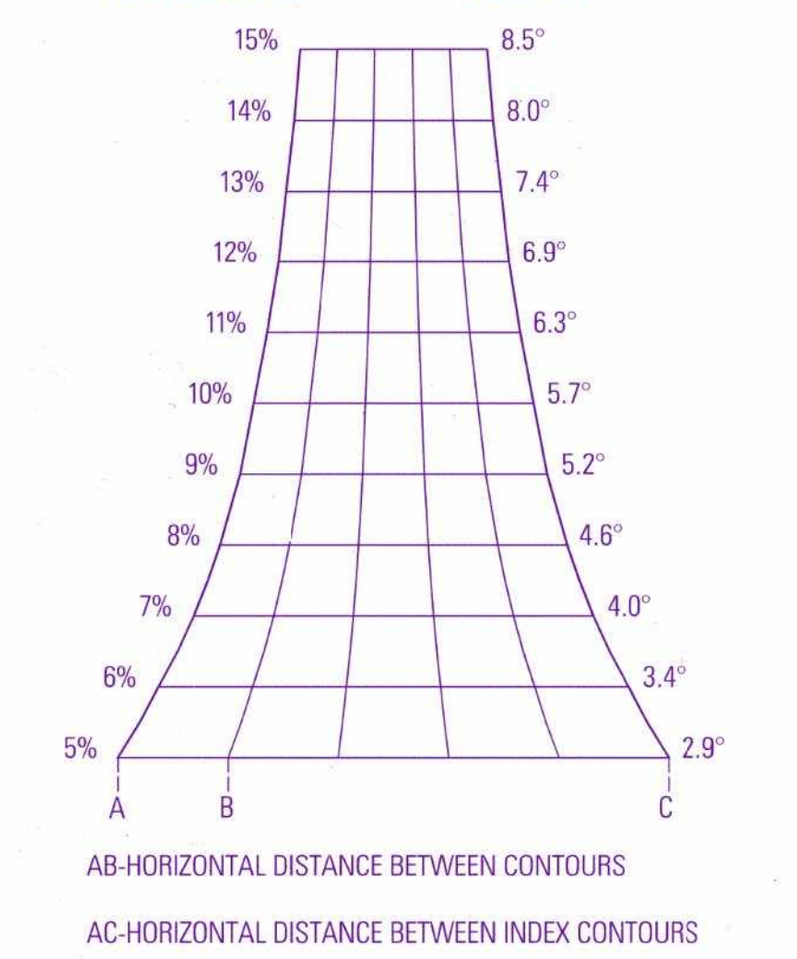

GLOSSARY

- Anse . . . . . cove(s)
- Arrondissement . . . . . second-order administrative division
- Baie . . . . . cove(s)
- Bassin de Curage . . . . . curing basin
- Bois . . . . . wooded area, forest
- Cim (cimetière) . . . . . cemetery
- Département . . . . . first-order administrative division
- Golfe . . . . . gulf
- Morne . . . . . mountain
- Pointe . . . . . point
- Ravine . . . . . intermittent stream
- Rivière . . . . . stream
- Rivière . . . . . intermittent stream

INDEX TO ADJOINING SHEETS

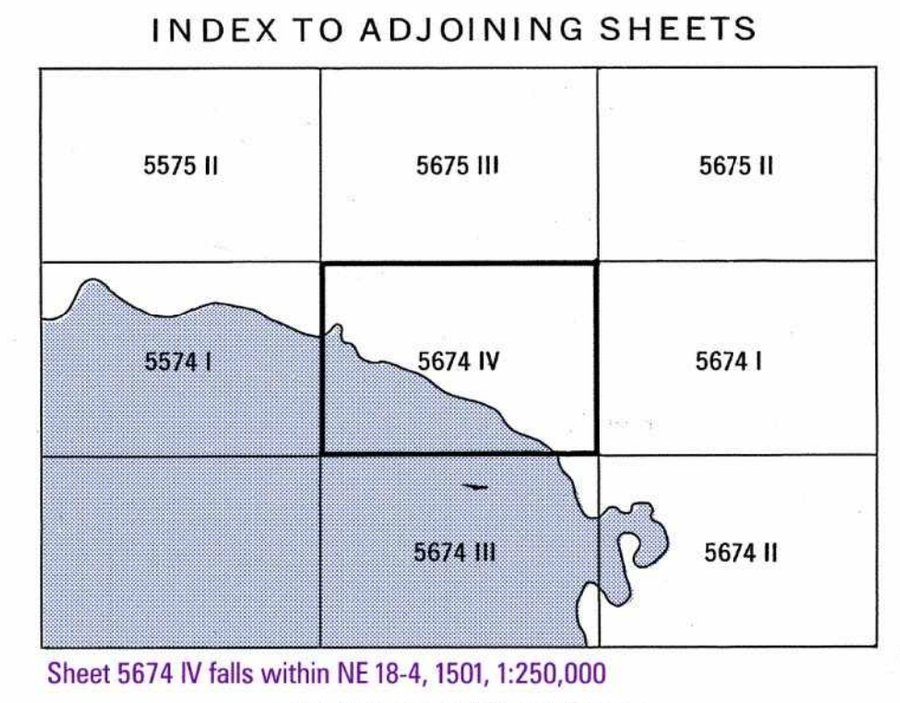

Sheet 5674 IV falls within NE 18-4, 1501, 1:250,000

BOUNDARIES

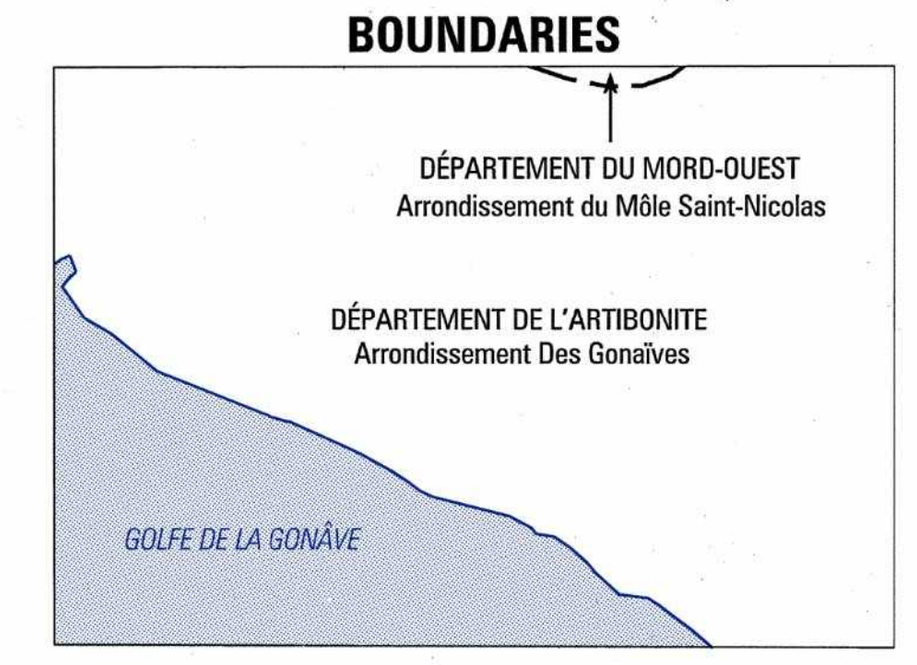

Boundary representation is not necessarily authoritative.

ELEVATION GUIDE

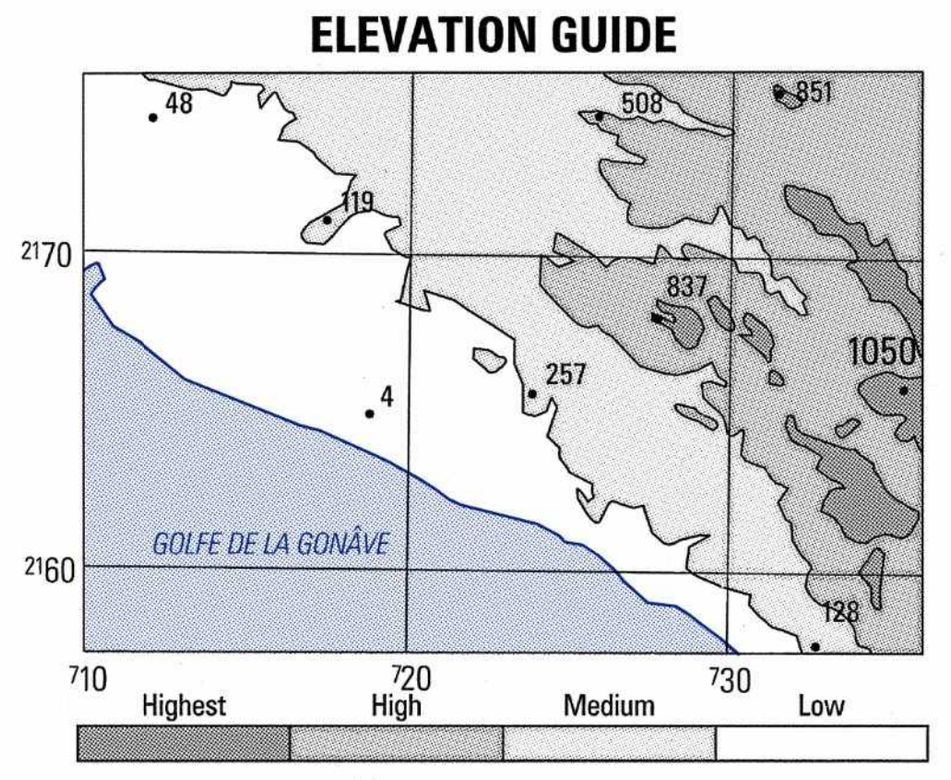

THIS MAP IS RED-LIGHT READABLE

NOTES

CAUTION: NOT ALL TELEPHONE AND ELECTRIC SERVICE LINES ARE SHOWN.

NSN 7643014017413
NGA Ref No. E732X56744
ED. NO. 003