HAITI 1:50,000

BEAUMONT

EDITION 3-DMA

REFER TO THIS MAP AS:
SHEET 5471 III
SERIES E732

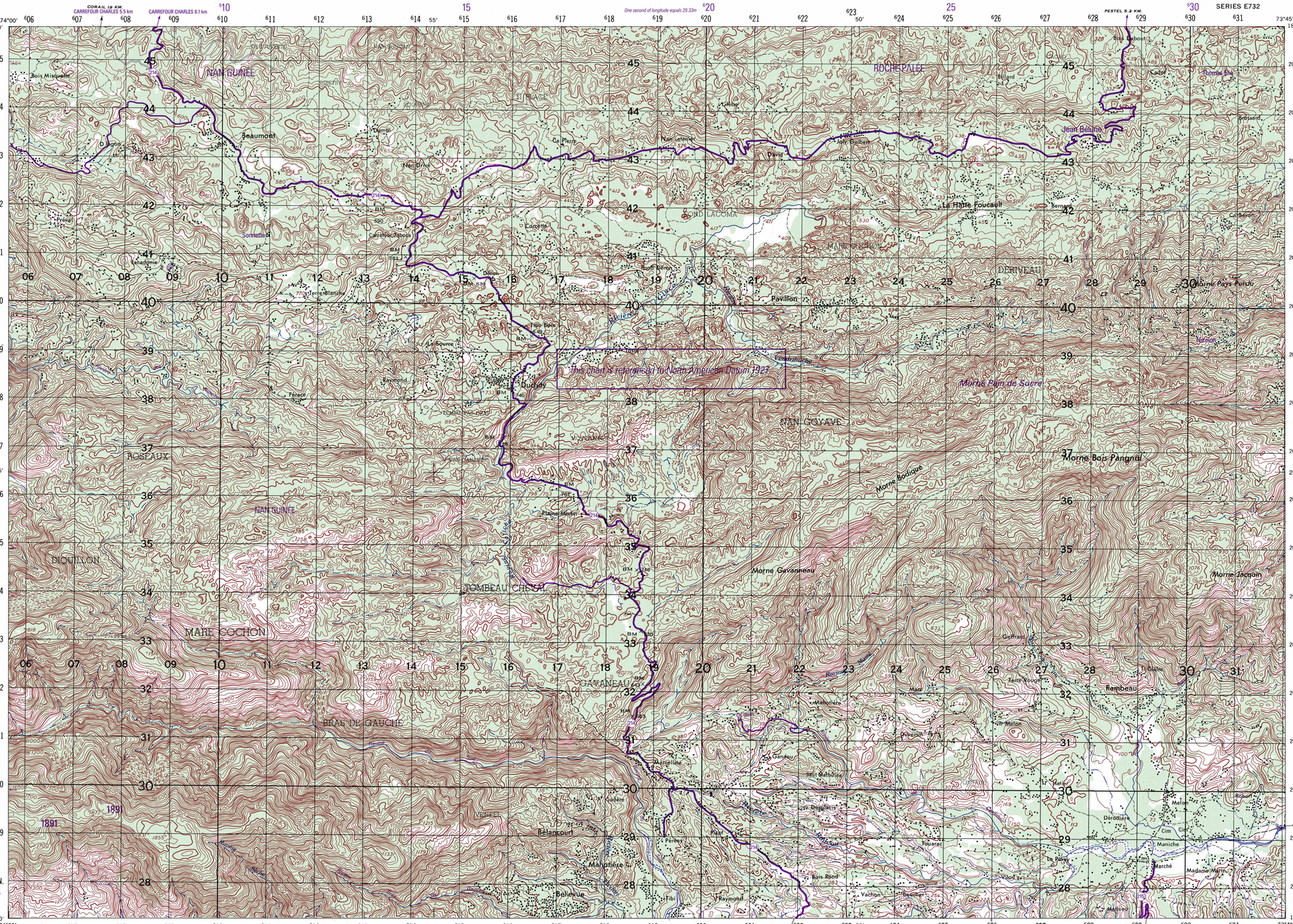

CONVERSION GRAPH

(1 meter = 3.28 feet)



SLOPE GUIDE

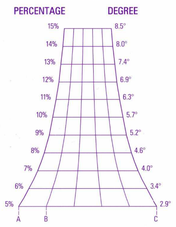

AB-HORIZONTAL DISTANCE BETWEEN CONTOURS

AC-HORIZONTAL DISTANCE BETWEEN INDEX CONTOURS

GLOSSARY

Cim (cimetière)	cemetery
Département	first-order administrative division
Morne	mountain
Ravine	stream, intermittent stream
Rivière	stream

Prepared and published by the Defense Mapping Agency
Aerospace Center, St. Louis, Missouri.

MAP INFORMATION AS OF 1989
LIMITED REVISIONS AS OF 1994

Scale 1:50,000

1 ½ 0 1 2 3 Statute Miles

1000 500 0 1000 2000 3000 4000 Meters

1000 500 0 1000 2000 3000 4000 Yards

1 ½ 0 1 2 3 Nautical Miles

Reprinted by NGA 03-04

Prepared by the Army Map Service (SX), Corps of Engineers, U.S. Army, Washington, D.C. Copied in 1962 from Haiti, 1:50,000, AMS, Sheet 5471 III, 1957. Original map compiled by photogrammetric methods by Engineers of the Geodetic Service and the Haitian Army under the supervision of the Department of Public Works and with the collaboration of the United States Army Inter American Geodetic Survey. Aerial photography 1958. This map complies with the national standard map accuracy requirements. Marginal data revised 1962.

LEGEND

ROADS
- All weather, hard surface, two or more lanes wide — 13 LANES
- All weather, loose or light surface, two or more lanes wide — 13 LANES
- All weather, hard surface, one lane wide
- All weather, loose or light surface, one lane wide
- Fair or dry weather, loose surface
- Important trail (practicable for jeeps); Track or trail — 82 — 300
- Route markers: National; Departmental

RAILROADS
- Narrow gauge, single track (gauge in meters)
- Narrow gauge, double or multiple track (gauge in meters)
- International boundary
- Built-up area
- Church; School; Located object
- Horizontal control point; Bench mark, monumented — BM × 792
- Spot elevations in meters: Checked; Unchecked — × 168 — × 168
- Mines: Open pit; Horizontal shaft
- Woods or brushwood; Plantation
- Swamp; Rice
- Area name — ROSEAUX

- Mangrove
- Salt evaporator
- Intermittent lake
- Land subject to inundation
- Canal, aqueduct, conduit
- Intermittent stream
- Falls
- Rapids
- Dam
- Pier, jetty
- Seawall
- Sunken rocks
- Rock awash
- Submerged reef; Reef
- Foreshore flat
- Exposed wreck; Sunken wreck

REVISIONS IN PURPLE

LEGEND

- All weather hard surface road
- All weather loose surface road
- Fair / dry weather road, track, street
- Building to scale
- Building
- Spot elevation: Highest — 1891; Normal — • 49
- Lake/pond, perennial
- Lake/pond, non-perennial
- Route marker: Secondary — 214

ELEVATIONS IN METERS

CONTOUR INTERVAL 20 METERS
VERTICAL DATUM: MEAN SEA LEVEL

TRANSVERSE MERCATOR PROJECTION
HORIZONTAL DATUM: 1927 NORTH AMERICAN DATUM

BLACK NUMBERED LINES INDICATE THE 1,000 METER UNIVERSAL TRANSVERSE MERCATOR GRID, ZONE 18, CLARKE 1866 SPHEROID

THE LAST THREE DIGITS OF THE GRID NUMBERS ARE OMITTED

PURPLE NUMBERED TICKS INDICATE THE 1,000 METER UNIVERSAL TRANSVERSE MERCATOR GRID ZONE 18, GEODETIC REFERENCE SYSTEM 1980 ELLIPSOID

THE NORTH AMERICAN DATUM 1983 (NAD 83) AND THE WORLD GEODETIC SYSTEM 1984 (WGS 84) ARE POSITIONALLY EQUIVALENT.

COORDINATE CONVERSION NAD 27 to NAD 83/ WGS 84
Grid: Add 34m E., Add 197m N.
Geographic: Subtract 1.2" Long., Add 2.4" Lat.

USERS SHOULD REFER CORRECTIONS, ADDITIONS, AND COMMENTS TO THE NGA OPERATIONAL HELP DESK: 1-800-455-0899; COMMERCIAL 314-263-4864; DSN 693-4864 OR WRITE TO: DIRECTOR, NATIONAL GEOSPATIAL-INTELLIGENCE AGENCY, ATTN.: ES, MAIL STOP L-89, 4600 SANGAMORE ROAD, BETHESDA, MD 20816-5003.

© COPYRIGHT 1994 BY THE UNITED STATES GOVERNMENT.
NO COPYRIGHT CLAIMED UNDER TITLE 17 U.S.C.

GN

TRUE NORTH

MAGNETIC NORTH

GRID NORTH

GRID CONVERGENCE
0°27' (6 MILS)
FOR CENTER OF SHEET

1990
G-M ANGLE
6 1/2° (120 MILS)

TO CONVERT A MAGNETIC AZIMUTH TO A GRID AZIMUTH SUBTRACT G-M ANGLE

TO CONVERT A GRID AZIMUTH TO A MAGNETIC AZIMUTH ADD G-M ANGLE

GRID ZONE DESIGNATION: 18Q	TO GIVE A STANDARD REFERENCE ON THIS SHEET TO NEAREST 100 METERS
100,000 M. SQUARE IDENTIFICATION: XR / XF	SAMPLE POINT: CIM
	1. Read letters identifying 100,000 meter square in which the point lies: XR
	2. Locate first VERTICAL grid line to LEFT of point and read LARGE figures labeling the line either in the top or bottom margin, or on the line itself: Estimate tenths from grid line to point: 29 7
	3. Locate first HORIZONTAL grid line BELOW point and read LARGE figures labeling the line either in the left or right margin, or on the line itself: Estimate tenths from grid line to point: 29 3
IGNORE the SMALLER figures of any grid number; these are for finding the full coordinates. Use ONLY the LARGER figures of the grid number; example: 20 28 000	SAMPLE REFERENCE: XR292293
	If reporting beyond 5°N-S or 18°E-W, prefix Grid Zone Designation, as: 18QXR292293

DMA IS UPDATING THE MILITARY GRID REFERENCE SYSTEM. THE 100,000 METER SQUARE IDENTIFIERS ARE CHANGING. UNTIL ALL ADJACENT AND OVERLAPPING SHEETS ARE CONVERTED, THE NEW 100,000 METER SQUARE IDENTIFIERS ARE DEPICTED IN PURPLE AND THE OLD IN BLACK.

INDEX TO ADJOINING SHEETS

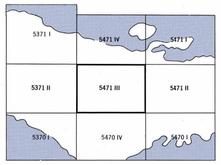

Sheet 5471-III falls within NE 18-7, 1501 1:250,000

BOUNDARIES

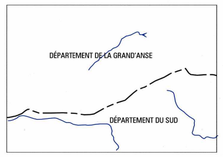

Boundary representation is not necessarily authoritative.

ELEVATION GUIDE

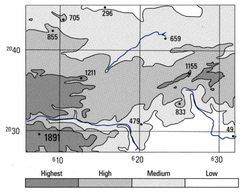

NOTES

CAUTION: NOT ALL TELEPHONE AND ELECTRICAL SERVICE LINES ARE SHOWN.

THIS MAP IS RED-LIGHT READABLE

NSN 7643014017385
NGA Ref No. E732X54713

ED. NO. 003

BEAUMONT, HAITI 5471 III E732 EDITION 3-DMA