HAITI 1:50,000

DAME MARIE

EDITION 2-AMS

SHEET 5371 IV
SERIES E732



E732
Edition 2-AMS

Prepared by the Army Map Service (SX), Corps of Engineers, U.S. Army, Washington, D.C. Copied in 1962 from Haiti, 1:50,000, AMS, Sheets 5371 IV, 1958, 5372 II, compiled 1947. Original map compiled by photogrammetric methods by Engineers of the Geodetic Service and the Haitian Army under the supervision of the Department of Public Works and with the collaboration of the United States Army Inter American Geodetic Survey. Aerial photography 1944, 1956. This map complies with the national standard map accuracy requirements. Marginal data revised 1962.

LEGEND

ROADS
- All weather, hard surface, two or more lanes wide — 3 LANES
- All weather, loose or light surface, two or more lanes wide — 3 LANES
- All weather, hard surface, one lane wide
- All weather, loose or light surface, one lane wide
- Fair or dry weather, loose surface
- Important trail (practicable for jeeps); Track or trail

Route markers: National; Departmental — 40, 369

RAILROADS
- Narrow gauge, single track (gauge in meters)
- Narrow gauge, double or multiple track (gauge in meters)

International boundary
Built-up area
Church; School; Located object
Horizontal control point; Bench mark, monumented — BM × 792
Spot elevations in meters: Checked; Unchecked — ×168 ×168
Mines: Open pit; Horizontal shaft
Woods or brushwood; Plantation
Swamp; Rice
Area name — LONGRIS

Mangrove
Salt evaporator
Intermittent lake
Land subject to inundation
Canal, aqueduct, conduit
Intermittent stream
Falls
Rapids
Dam
Pier, jetty
Seawall
Sunken rocks
Rock awash
Submerged reef; Reef
Foreshore flat
Exposed wreck; Sunken wreck

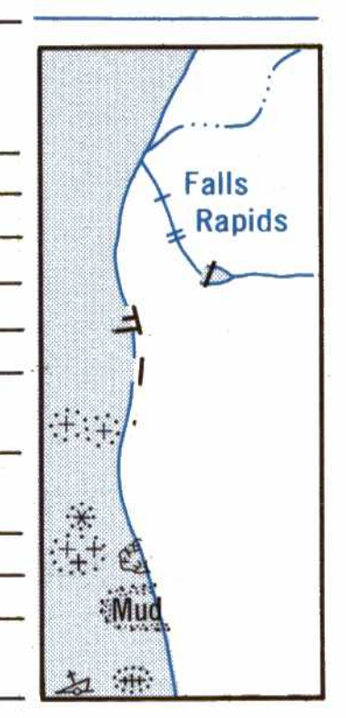

Scale 1:50,000

1 ½ 0 1 2 3 Statute Miles
1000 500 0 1000 2000 3000 4000 Meters
1000 500 0 1000 2000 3000 4000 Yards
1 ½ 0 1 2 3 Nautical Miles

CONTOUR INTERVAL 20 METERS
WITH SUPPLEMENTARY CONTOUR AT 10 METER INTERVALS
VERTICAL DATUM: MEAN SEA LEVEL

TRANSVERSE MERCATOR PROJECTION
HORIZONTAL DATUM: 1927 NORTH AMERICAN DATUM

BLACK NUMBERED LINES INDICATE THE 1,000 METER UNIVERSAL TRANSVERSE MERCATOR GRID, ZONE 18, CLARKE 1866 SPHEROID
THE LAST THREE DIGITS OF THE GRID NUMBERS ARE OMITTED

USERS SHOULD REFER CORRECTIONS, ADDITIONS, AND COMMENTS TO THE NIMA CUSTOMER HELP DESK: 1-800-455-0899; COMMERCIAL 314-260-5032; DSN 490-5032; OR WRITE TO: DIRECTOR, NATIONAL IMAGERY AND MAPPING AGENCY, ATTN: COD, MAIL STOP P-37, 4600 SANGAMORE ROAD, BETHESDA, MD 20816 5003.

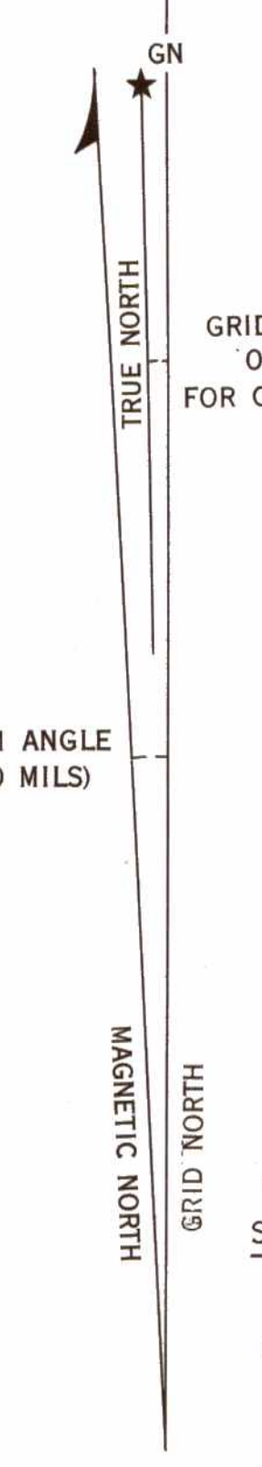

GRID CONVERGENCE
0°12′ (4 MILS)
FOR CENTER OF SHEET

1960 G-M ANGLE
2° (40 MILS)

TO CONVERT A MAGNETIC AZIMUTH TO A GRID AZIMUTH SUBTRACT G-M ANGLE

TO CONVERT A GRID AZIMUTH TO A MAGNETIC AZIMUTH ADD G-M ANGLE

GRID ZONE DESIGNATION: 18Q	TO GIVE A STANDARD REFERENCE ON THIS SHEET TO NEAREST 100 METERS
100,000 M. SQUARE IDENTIFICATION	SAMPLE POINT: CIMETIÈRE
WR	1. Read letters identifying 100,000 meter square in which the point lies: WR 2. Locate first VERTICAL grid line to LEFT of point and read LARGE figures labeling the line either in the top or bottom margin, or on the line itself: 72 Estimate tenths from grid line to point: 8 3. Locate first HORIZONTAL grid line BELOW point and read LARGE figures labeling the line either in the left or right margin, or on the line itself: 60 Estimate tenths from grid line to point: 3
IGNORE the SMALLER figures of any grid number; these are for finding the full coordinates. Use ONLY the LARGER figures of the grid number; example: 2046000	SAMPLE REFERENCE: WR728603 If reporting beyond 9°N-S or 18°E-W, prefix Grid Zone Designation, as: 18QWR728603

GLOSSARY

- Anse … bay, cove
- Baie … bay, gulf
- Cap … cape, point
- Chaine … mountain range
- Cimetière … cemetery
- Lagon … lagoon
- Mer … sea
- Mont, Monts … hill(s), mount(s), mountain(s)
- Morne … bluff, knoll
- Pointe … point, cape
- Ravine … ravine, gully
- Riviere … river, stream

Reprinted by NIMA 02-00

INDEX TO ADJOINING SHEETS

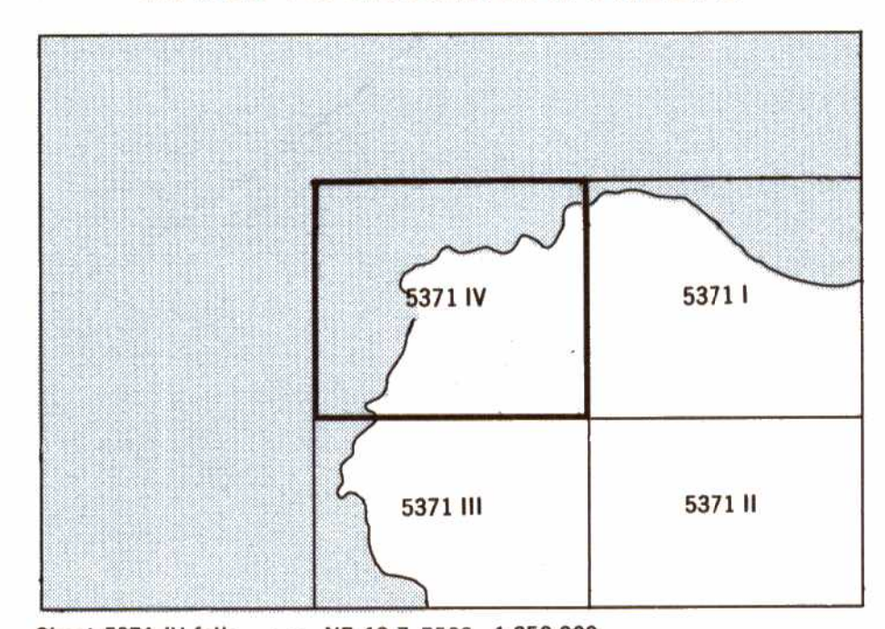

Sheet 5371 IV falls within NE 18-7, E502, 1:250,000.

DAME MARIE, HAITI

NSN 7643014017377
NIMA REF. NO. E732X53714
ED. NO. 002