HAITI 1:50,000

LES COTEAUX

EDITION 2-AMS

SHEET 5370 I
SERIES E732

SERIES E732
SHEET 5370 I
EDITION 2-AMS



Reprinted by NIMA 12-99

E732
Edition 2-AMS (First Printing, 3-63)

Prepared by the Army Map Service (SX), Corps of Engineers, U.S. Army, Washington, D.C. Copied in 1962 from Haiti, 1:50,000, AMS, Sheet 5370 I, 1958. Original map compiled by photogrammetric methods by Engineers of the Geodetic Service and the Haitian Army under the supervision of the Department of Public Works and with the collaboration of the United States Army Inter American Geodetic Survey. Aerial photography 1956. This map complies with the national standard map accuracy requirements. Marginal data revised 1962.

LEGEND

ROADS
- All weather, hard surface, two or more lanes wide — 3 LANES
- All weather, loose or light surface, two or more lanes wide — 3 LANES
- All weather, hard surface, one lane wide
- All weather, loose or light surface, one lane wide
- Fair or dry weather, loose surface
- Important trail (practicable for jeeps); Track or trail
- Route markers: National; Departmental — 40, 369

RAILROADS
- Narrow gauge, single track (gauge in meters)
- Narrow gauge, double or multiple track (gauge in meters)
- International boundary
- Built-up area
- Church; School; Located object
- Horizontal control point; Bench mark, monumented — BM × 792
- Spot elevations in meters: Checked; Unchecked — ×168 ×168
- Mines: Open pit; Horizontal shaft
- Woods or brushwood; Plantation
- Swamp; Rice
- Area name — CACELESTE
- Mangrove
- Salt evaporator
- Intermittent lake
- Land subject to inundation
- Canal, aqueduct, conduit
- Intermittent stream
- Falls
- Rapids
- Dam
- Pier, jetty
- Seawall
- Sunken rocks
- Rock awash
- Submerged reef; Reef
- Foreshore flat
- Exposed wreck; Sunken wreck

Falls
Rapids
Mud

SERIES E732
SHEET 5370 I
EDITION 2-AMS

Scale 1:50,000

1 ½ 0 1 2 3 Statute Miles
1000 500 0 1000 2000 3000 4000 Meters
1000 500 0 1000 2000 3000 4000 Yards
1 ½ 0 1 2 3 Nautical Miles

CONTOUR INTERVAL 20 METERS
VERTICAL DATUM: MEAN SEA LEVEL

TRANSVERSE MERCATOR PROJECTION
HORIZONTAL DATUM: 1927 NORTH AMERICAN DATUM

BLACK NUMBERED LINES INDICATE THE 1,000 METER UNIVERSAL TRANSVERSE MERCATOR GRID, ZONE 18, CLARKE 1866 SPHEROID
THE LAST THREE DIGITS OF THE GRID NUMBERS ARE OMITTED

USERS SHOULD REFER CORRECTIONS, ADDITIONS, AND COMMENTS TO THE NIMA CUSTOMER HELP DESK: 1-800-455-0899; COMMERCIAL 314-260-5032; DSN 490-5032; OR WRITE TO: DIRECTOR, NATIONAL IMAGERY AND MAPPING AGENCY, ATTN.: COD, MAIL STOP P-37, 4600 SANGAMORE ROAD, BETHESDA, MD 20816-5003.

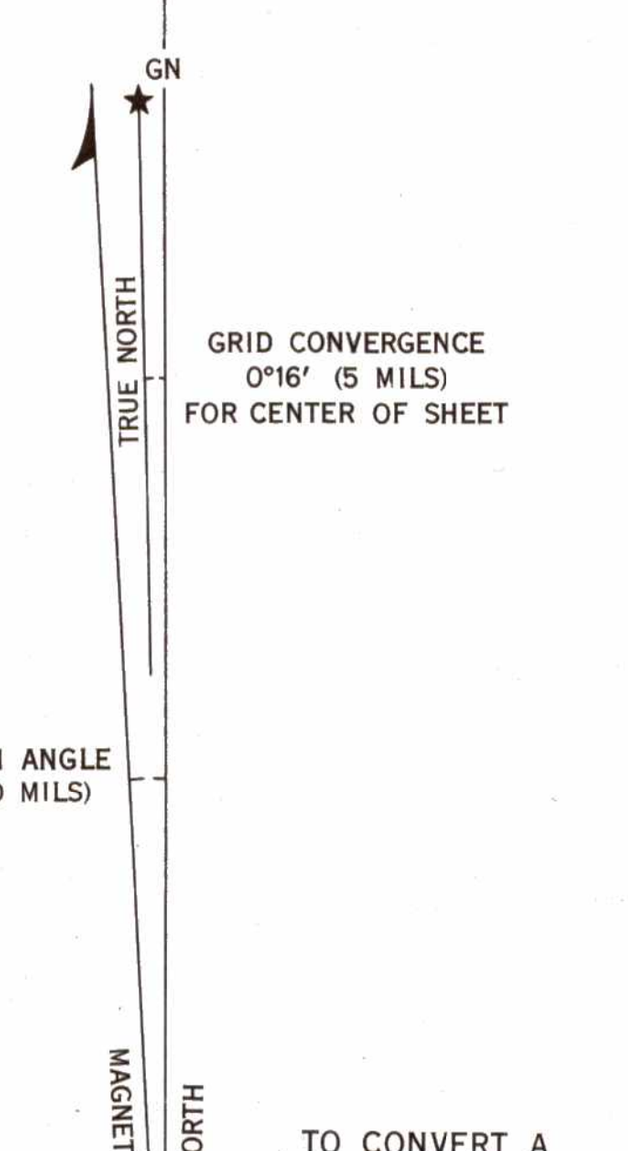

GRID CONVERGENCE
0°16′ (5 MILS)
FOR CENTER OF SHEET

1960 G-M ANGLE
(2° (40 MILS)

TO CONVERT A MAGNETIC AZIMUTH TO A GRID AZIMUTH SUBTRACT G-M ANGLE

TO CONVERT A GRID AZIMUTH TO A MAGNETIC AZIMUTH ADD G-M ANGLE

GRID ZONE DESIGNATION: 18Q	TO GIVE A STANDARD REFERENCE ON THIS SHEET TO NEAREST 100 METERS
100,000 M. SQUARE IDENTIFICATION	SAMPLE POINT: CIM
WR XR 600	1. Read letters identifying 100,000 meter square in which the point lies: WR 2. Locate first VERTICAL grid line to LEFT of point and read LARGE figures labeling the line either in the top or bottom margin, or on the line itself: 82 Estimate tenths from grid line to point: 5 3. Locate first HORIZONTAL grid line BELOW point and read LARGE figures labeling the line either in the left or right margin, or on the line itself: 23 Estimate tenths from grid line to point: 7
IGNORE the SMALLER figures of any grid number; these are for finding the full coordinates. Use ONLY the LARGER figures of the grid number; example: 2009000	SAMPLE REFERENCE: WR825237 If reporting beyond 9°N-S or 18°E-W, prefix Grid Zone Designation, as: 18QWR825237

GLOSSARY

- Cim, (cimetiére) — cemetery
- Mer — sea
- Morne — bluff, knoll
- Pointe — point, cape
- Ravine — ravine, gully
- Rivière — river, stream

INDEX TO ADJOINING SHEETS

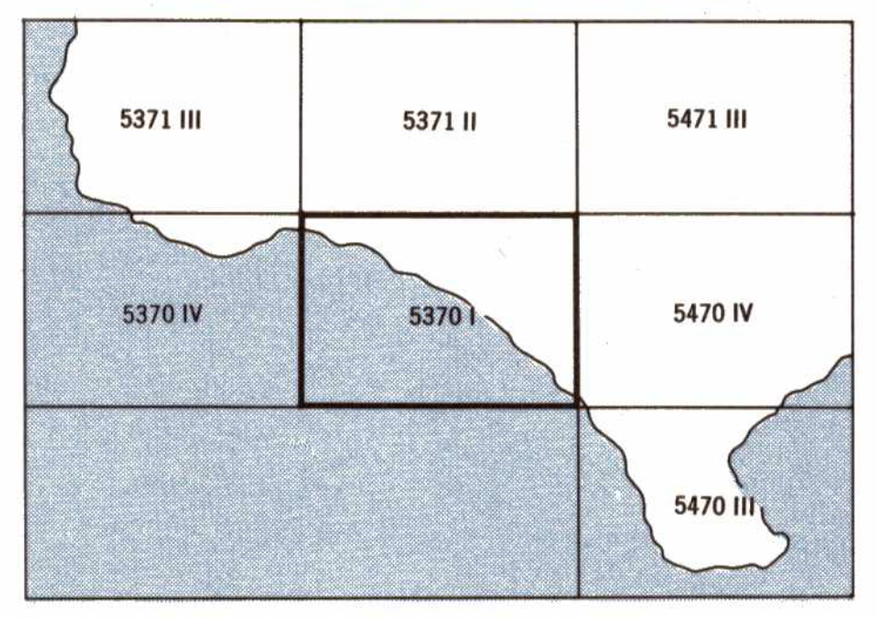

Sheet 5370 I falls within NE 18-7, E502, 1:250,000.

LES COTEAUX, HAITI

NSN 7643014017375
ED. NO. 002
NIMA REF. NO. E732X53701