ALIRT LIDAR Operation UNIFIED RESPONSE
Palais Legislatif
Post-Quake Damage Assessment
GEO: 18.54890860 / -72.34703825

UNCLASSIFIED

Collection Date: 18 JAN 2010

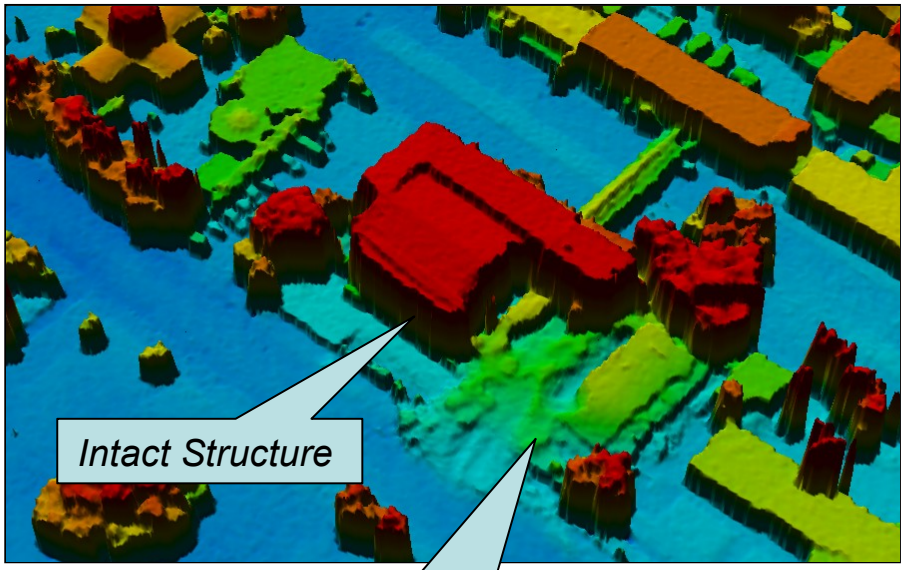

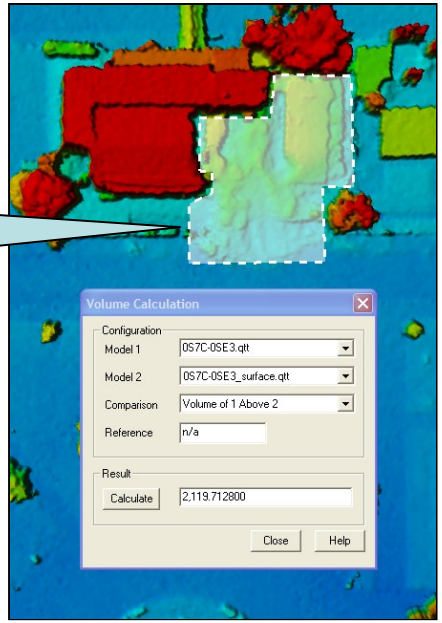

Volume Calculation
Rubble ~ 2119 m^3

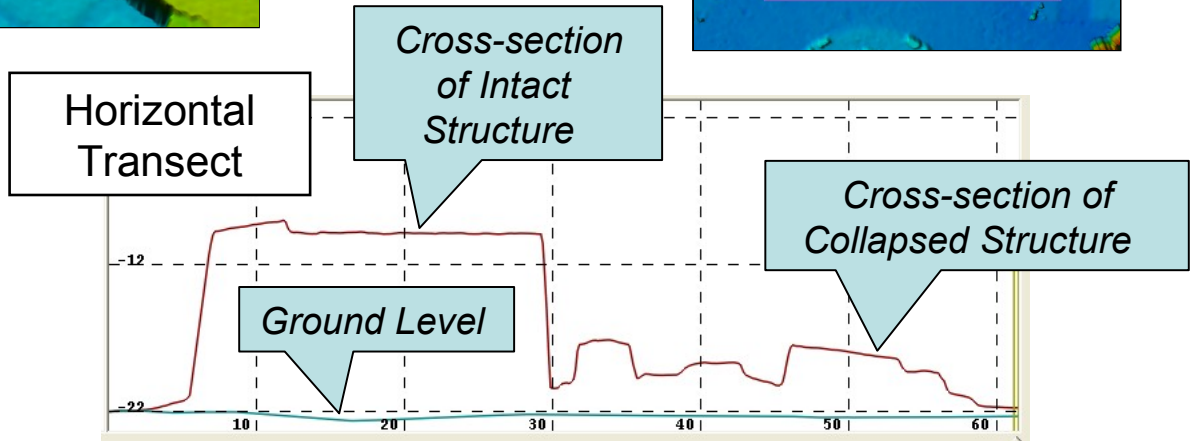

UNCLASSIFIED